

Purpose & SOL

- Students will be able to identify information pertaining to the 3 different Native American Tribes; Powhatan, Lakota, Pueblo.
- Social Science 2.3

Materials

- Native American Sort Cards (see attached)
 - Images courtesy of Microsoft Word

Length
25-30 min.

Introduction

Review the different Native American Tribes by giving each tribe a specific movement (Powhatan- row in canoes, Lakota- ride horses, Pueblo- farm the land). Then call out a tribe and have the students do the matching movement.

Implementation

Exercise the Answer

- 1) Arrange your space so that students can move in a big circle.
- 2) Pick a card from the stack that you have printed and read/show it to the students.
- 3) Have them walk in a circle (reminding them that ALL of the tribes walked as a form of transportation).
- 4) Instruct them to do the tribe's movement that matches the card when you call out POW!
- 5) Check to see which movement they are doing and put the card under that tribe's heading
- 6) Instruct students to walk again when you call out WOW!
- 7) Continue reading a card, calling out POW, checking their movement/sorting the card, and calling out WOW until all cards are sorted.
- 8) Discuss any cards that gave students trouble.

Cool Down

Go through some of the tricky cards. This time have them do the motions slowly while breathing deeply at their seats.

Modifications

Allow children to select their own movements to perform.



Natural Resources:
soil for farming,
animals for hunting

Occupations:
Fishermen,
hunters,
farmers




Homes:
Wood and bark
longhouses

Region:
Eastern Woodlands


Climate:
mild winters, hot/humid
summers

Land:
rivers, hills, mountains,
coast

Transportation:
walked, paddled canoes




Plant Life:
forests, lots of
different plants



Powhatan


The 3 Sisters:
Corn, Beans, Squash

Natural Resources:
Buffalo



Occupations:
**Buffalo Hunters,
Horsemen, Warriors**

Homes:
Teepees




Region:
Great Plains

Climate:
**Hot summers
(thunderstorms),
Cold winters (blizzards)**

Land:
**Plains, prairies, rolling
hills**

Transportation:
Walked, horses



Plant Life:
Grasses



Lakota

Nomadic (moved around)


Natural Resources:
Corn



Occupations:
Farmers



Homes:
Pueblos (made of clay and straw, multi-story)



Region:
Southwest

Climate:
Dry, little rainfall
Hot Days, Cold Nights

Land:
High Flatlands



Transportation:
Walked

Plant Life:
Cactus




Pueblo

Known for their pottery




	<u>Powhatan</u>	<u>Lakota (Sioux)</u>	<u>Pueblo</u>
Region	Eastern Woodlands	Great Plains	Southwest
Homes	Wood and bark long houses	Teepees	Pueblos (made of clay and straw, multi-story)
Climate	Mild winters, hot/humid summers	Hot summers (thunderstorms), cold winters (blizzards)	Dry, little rainfall hot day, cold nights
Land	Rivers, hills, mountains, coast	Plains, prairies, rolling hills	High flatlands
Occupation	Fishermen, hunters, farmers	Buffalo hunters, horsemen, warriors	Farmers
Plant Life	Forests, lots of different plants	Grasses	Cactus
Transportation	Walked, paddled canoes	Walked, horses	Walked
Natural Resources	Soil for farming, animals for hunting	Buffalo	Corn
Other	3 Sisters Corn, Beans, Squash	Nomadic (moved around)	Known for their intricate pottery

Powhatan



Paddle the Canoe

Lakota



Hunt the Buffalo

Pueblo



Plant the Corn